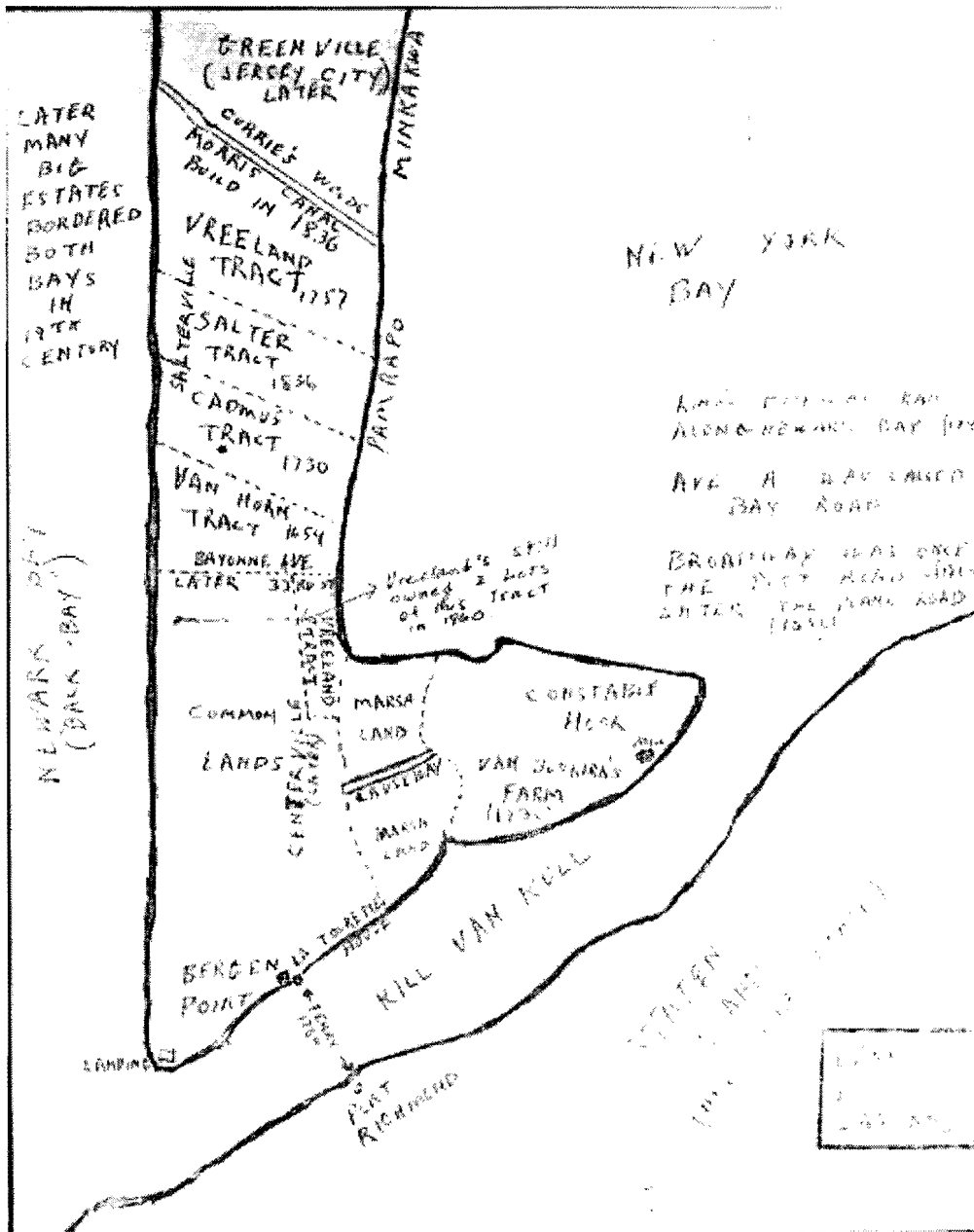


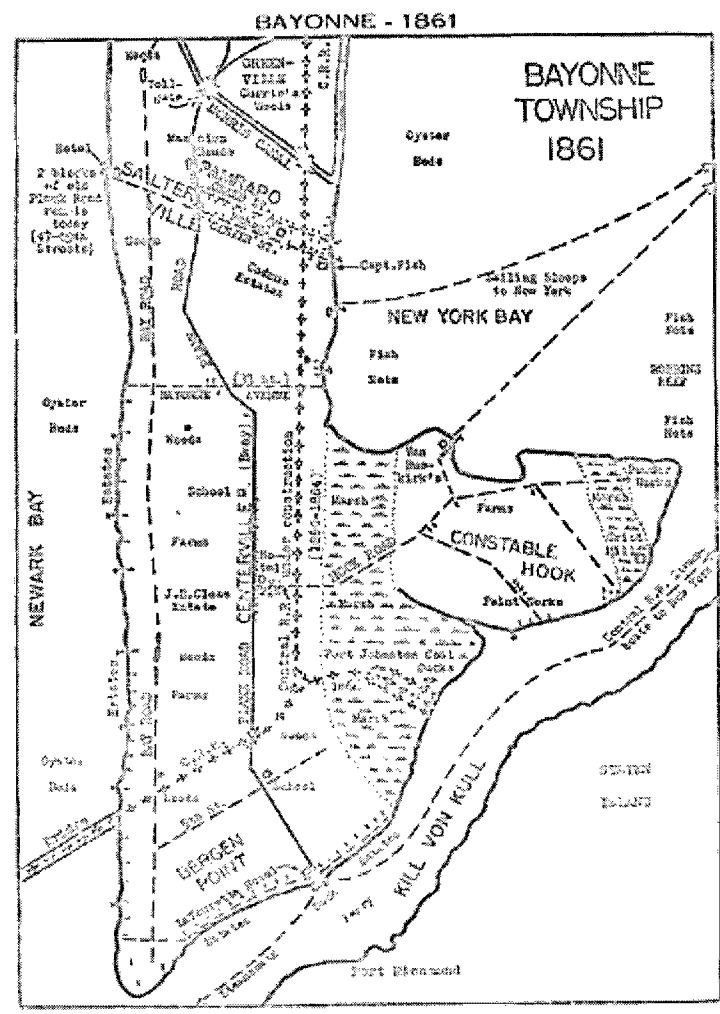
OLD MAPS

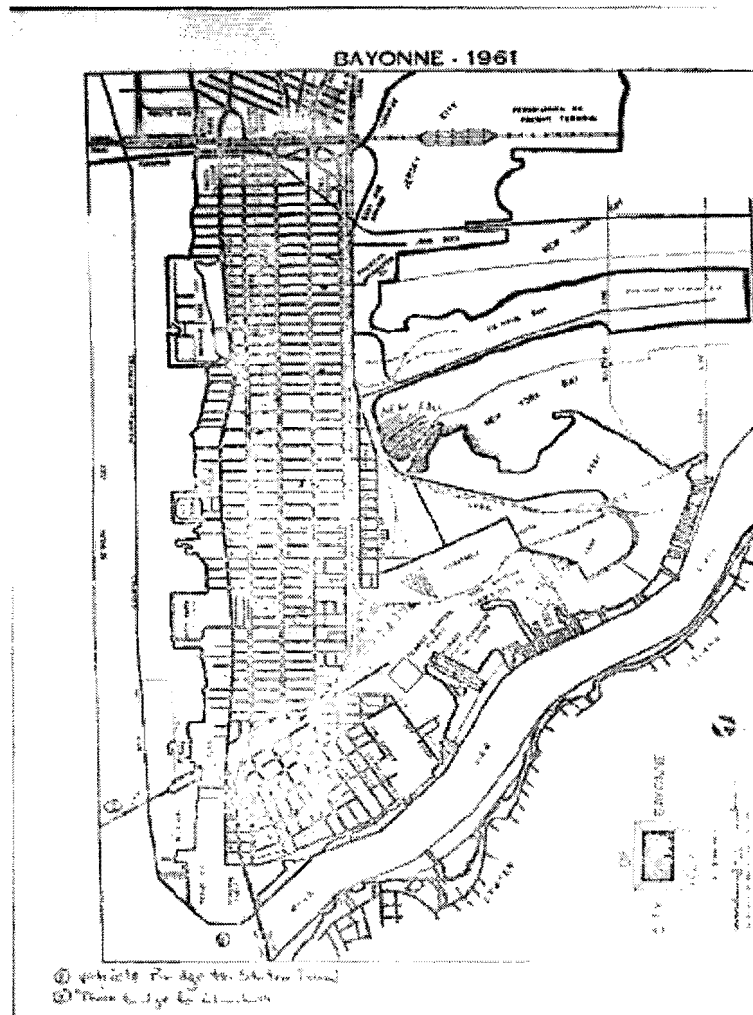
This map page is the compliments of Ottie Jones, from St. Louis, MO. His mother was a Vreeland and he was born in Bayonne. Hope these help someone.

Below the three maps, are the names of streets in Bayonne that changed in accordance with an ordinance changing the names of 67 streets. It was passed January 3, 1888. On February 21, 1888, an ordinance was passed by the Council to provide for the numbering of houses by consecutive numbers for convenience and identification. (from "First History of Bayonne, New Jersey" by R.P. Whitcomb 1904.) Thanks go to Walter Stupinski for sending this information!



4





OLD STREETS

NEW STREETS (as of 1888)

- | | |
|--|-------------|
| Latourette Street ----- | 6th Street |
| South Street ----- | 7th Street |
| 15th Street ----- | Linden |
| 16th Street ----- | 8th Street |
| Humphrey's Street ----- | 9th Street |
| Meigs & Elm Streets (Elm was eastern portion) | 10th Street |
| 18th & Robin Streets (Robin was eastern portion) | 11th Street |
| Van Buskirk Avenue ----- | 12th Street |
| 19th Street ----- | 13th Street |
| 20th Street ----- | 14th Street |
| 21st Street ----- | 15th Street |
| 22nd Street ----- | 16th Street |
| 23rd Street ----- | 17th Street |
| 24th Street ----- | 18th Street |
| 25th Street ----- | 19th Street |
| Summit Street ----- | 20th Street |
| 26th Street ----- | 21st Street |
| 27th Street ----- | 22nd Street |
| 28th Street ----- | 23rd Street |
| 29th Street ----- | 24th Street |

U

30th Street	25th Street
31st Street	26th Street
32nd Street	27th Street
33rd Street	28th Street
34th Street	29th Street
Chestnut Avenue	30th Street
Maple Avenue	31st Street
Oakland Avenue	32nd Street
Bayonne Avenue	33rd Street
Huron Avenue	34th Street
Division Street	35th Street
Southview Avenue	41st Street
Seaview Avenue	42nd Street
Fairview Avenue	43rd Street
Cadmus Avenue	44th Street
Bayview Avenue	45th Street
Westview Avenue	46th Street
Northview Avenue	47th Street
41st Street	48th Street
42nd Street	49th Street
43rd Street	50th Street
44th Street	51st Street
45th Street	52nd Street
46th Street	53rd Street
47th Street	54th Street
48th Street	55th Street
49th Street	56th Street
50th Street	57th Street
51st Street	58th Street
52nd Street	59th Street
53rd Street	60th Street
54th Street	61st Street
55th Street	62nd Street
56th Street	63rd Street
Avenue B (South of South St.)	Meigs Ave. (Now JFK Blvd. S. of 7th St.)
Avenue O	Rathbun Avenue
Avenue P	Humphrey's Avenue
Avenue Q	Newman Avenue
Avenue R	Avenue C
Avenue S	Avenue D
Avenue T	Lord Avenue
Avenue U	Lexington Avenue
Avenue V	Hobart Avenue
Avenue W	Clinton Avenue
Brighton Street	Brighton Avenue
East Street	East Avenue
Crescent Avenue	Avenue E

NOTE - Other, little known streets, have appeared on maps (Ex. down at the Hook & on the tip of land occupied by Texaco) but no longer exist. They have not been included.